
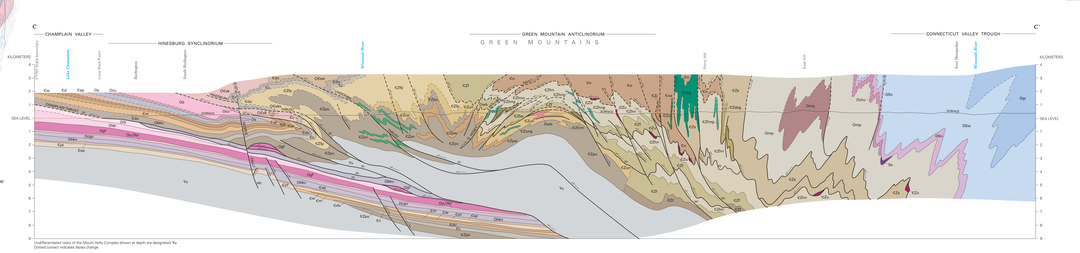
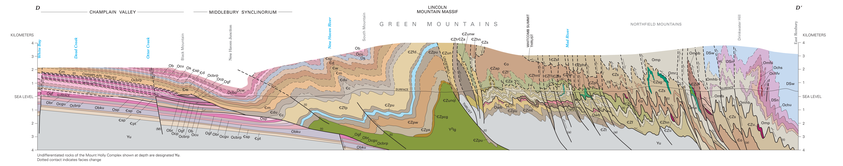
U.S. DEPARTMENT OF THE INTERIOR
U.S. GEOLOGICAL SURVEY
MARCIA K. McNUTT, DIRECTOR

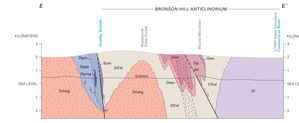
Prepared in cooperation with the
STATE OF VERMONT, VERMONT AGENCY OF NATURAL RESOURCES,
VERMONT GEOLOGICAL SURVEY
LAURENCE R. BECKER, STATE GEOLOGIST

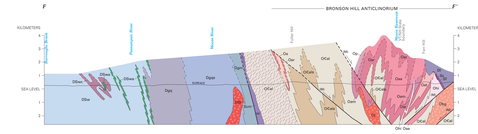
SCIENTIFIC INVESTIGATIONS MAP 3184
BEDROCK GEOLOGIC MAP OF VERMONT
SHEET 1 OF 3




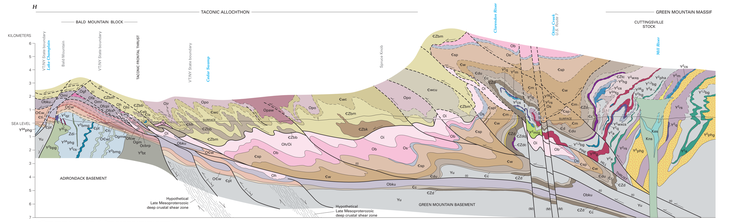


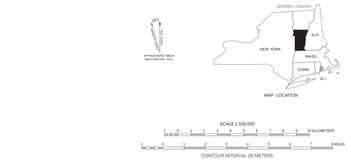












SCALE 1:100 000

1 0 1 2 3 4 5 6 7 8 9 10 KILOMETERS

1 0 1 2 3 4 5 6 7 8 MILES

CONTOUR INTERVAL 20 METERS

EXPLANATION OF MAP SYMBOLS

Contact—Approximately located, dashed where exclusive overprint pattern; dotted where concealed by water

Fault—Approximately located, dashed and queried where uncertain; dotted where concealed by water. On cross sections, age of principal movement is considered that of the fault. Teeth on upper plate. Ta, Taconian; Ac, Acadian; Al, Alleghanian

Thrust fault—Arrows show sense of lateral relative movement. Teeth on upper plate. Age of principal movement is considered Acadian or Alleghanian

Thrust fault—Non-metamorphic or post-metamorphic with respect to either Taconian or Acadian metamorphism. Sawteeth on upper plate

Strike-slip fault—Arrows show sense of lateral relative movement. Age of principal movement is considered Acadian or Alleghanian

Normal fault—Ticks on downthrown side; arrows indicate sense of movement where known. Age of principal movement is considered Acadian, Alleghanian, or Mesozoic

Brittle fault—Sense of movement, where known, is shown by U, upthrown side; D, downthrown side

U-Pb zircon sample site—See table 1 on back of sheet 3

The geology portrayed in adjacent Massachusetts, New York, and New Hampshire is partly published in more clearly define the geographic limits of the State of Vermont. Some of the geology shown in these adjoining areas was newly surveyed for this map in order to obtain a better understanding of the rock units and structures within Vermont.

Southern map sheet

Base from U.S. Geological Survey, 1:100,000
Albany, NH-N-YT, 1985; Claremont, NH-VT, 1985; Glens Falls, NY-VT, 1988; Keene, NH-NH-VT, 1986; Rutland, NH-VT, 1985; Saint Johnsbury, NH-VT, 1985
Projection and 10,000-meter grid, zone 18, Universal Transverse Mercator
1927 North American Datum

BEDROCK GEOLOGIC MAP OF VERMONT

By
Nicholas M. Ratcliffe,[1] Rolfe S. Stanley,[2*] Marjorie H. Gale,[3] Peter J. Thompson,[3] and Gregory J. Walsh[1]
With contributions by
Norman L. Hatch, Jr.,[1*] Douglas W. Rankin,[1] Barry L. Doolan,[2] Jonathan Kim,[3] Charlotte J. Mehrtens,[2] John N. Aleinikoff,[1] and J. Gregory McHone[4]
[1]U.S. Geological Survey, [2]University of Vermont, [3]Vermont Geological Survey, [4]Wesleyan University, *Deceased.
Cartography by Linda M. Masonic[1]
2011

Suggested citation:
Ratcliffe, N.M., Stanley, R.S., Gale, M.H., Thompson, P.J., and Walsh, G.J., 2011, Bedrock geologic map of Vermont: U.S. Geological Survey Scientific Investigations Map 3184, 3 sheets, scale 1:100,000.

GIS database compiled by Gregory J. Walsh and Marjorie H. Gale

Digital cartography by Linda M. Masonic

Publication services by

The Vermont Geological Survey would like to thank former State Geologists Charles Ratté for initiating State support and Diana Conrad for continued work on this map.

This map is available for sale by U.S. Geological Survey, Information Services, Box 25286, Denver, CO 80225-0286, 1-888-ASK-USGS
For product and ordering information:
World Wide Web: http://www.usgs.gov/pubprod Telephone 1-888-ASK-USGS
Any use of trade, product, or firm names in this publication is for descriptive purposes only and does not imply endorsement by the U.S. Government

ISBN 978-1-4113-3527-0
Printed on recycled paper

U.S. DEPARTMENT OF THE INTERIOR
U.S. GEOLOGICAL SURVEY
MARCIA K. McNUTT, DIRECTOR

Prepared in cooperation with the
STATE OF VERMONT, VERMONT AGENCY OF NATURAL RESOURCES,
VERMONT GEOLOGICAL SURVEY
LAURENCE R. BECKER, STATE GEOLOGIST

SCIENTIFIC INVESTIGATIONS MAP 3184
BEDROCK GEOLOGIC MAP OF VERMONT
SHEET 3 OF 3 (FRONT)

CORRELATION OF MAP UNITS

(Some lesser units listed in the Description of Map Units may not be shown here. Asterisk indicates U-Pb zircon age.)

NEW HAMPSHIRE PLUTONIC SUITE
CONNECTICUT VALLEY TROUGH
BRONSON HILL AREA
LAURENTIAN MARGIN
TRANSITIONAL MARGIN ROCKS
EARLY TO LATE TACONIAN ACCRETED TERRANE
ROWE – HAWLEY ZONE
Boundary Upslide
WHITE MOUNTAIN IGNEOUS SUITE
Granodiorite of Jackson and Jibe stocks of Jurassic to Early Cretaceous age
GRANITE
CUTTINGSVILLE STOCK
DIKES
RHYOLITE
Lower – CRETACEOUS
Middle – JURASSIC
Upper – TRIASSIC
TERTIARY
Quaternary
Tertiary
Cretaceous
Jurassic
Triassic
Permian
Pennsylvanian
Mississippian
Devonian
Silurian
Ordovician
Cambrian
Neoproterozoic
Mesoproterozoic
Paleoproterozoic
Archean
Middle
Early
Late
Boundary Upslide
Bronson Hill Anticlinorium
Connecticut Valley Synclinorium
Merrimack Synclinorium
Rowe-Hawley Belt
Taconic Allochthon
Green Mountain Anticlinorium
Chain Lakes Massif
Gander Margin
Avalonian Terranes
Taconic Allochthon
Green Mountain Massif